


# Cenote Xlacah

## Dzibilchaltún Archaeological Area



Plan View

**Survey**  
 Michel Garman  
 Sherry Garman  
 Jitka Hyniova  
 Jakub Rehacek  
 Alex Warren

**Cartography**  
 Jakub Rehacek  
 Michael Garman

**Photography**  
 Jitka Hyniova  
 Michael Garman  
 Jakub Rehacek

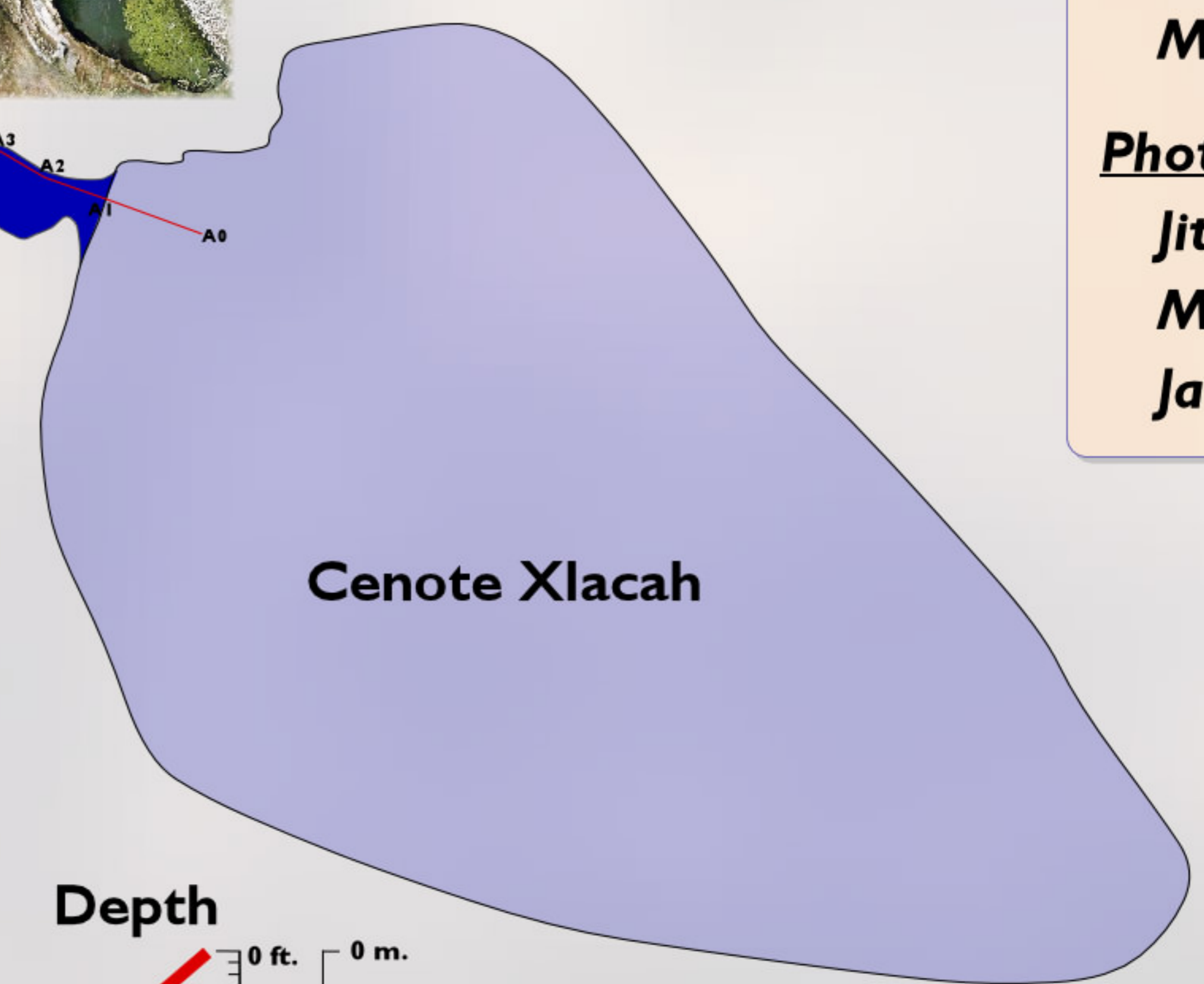
**CAVE STATISTICS\***

Total Surveyed=	3883.0 Feet	1183.5 Meters	0.74 Miles
Horizontal Length=	3807.4 Feet	1160.5 Meters	0.72 Miles
Horizontal Excluded=	0.0 Feet	0.0 Meters	
Cave Depth=	208.0 Feet	63.4 Meters	
Surface Length=	2908.2 Feet	886.4 Meters	
Surface Width=	1547.7 Feet	471.7 Meters	
Surface Area=	4500953.0 Ft <sup>2</sup>	418153.9 M <sup>2</sup>	
Enclosed Volume=	936131484.0 Ft <sup>3</sup>	26508450.7 M <sup>3</sup>	
Cave Volume=	6609265.0 Ft <sup>3</sup>	187154.7 M <sup>3</sup>	
Average Diameter=	41.3 Feet	12.6 Meters	

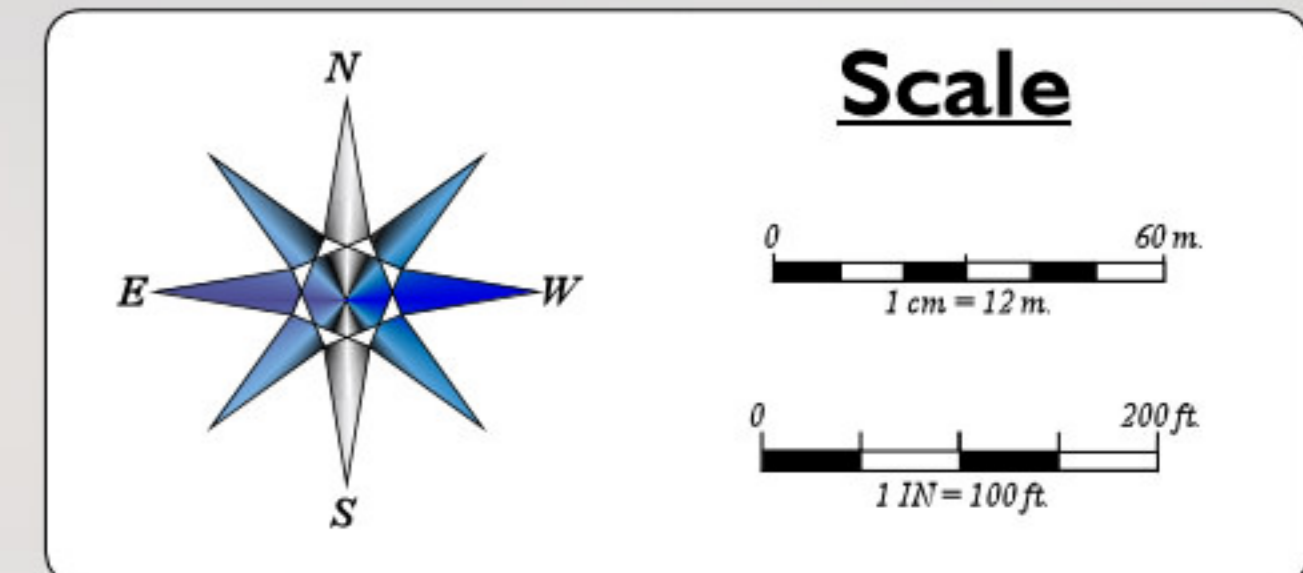
  

Highest Station=	A0	0.0 Feet	0.0 Meters
Lowest Station=	Dt2	-208.0 Feet	-63.4 Meters
North Most Station=	Dt2	1547.7 Feet	471.7 Meters
South Most Station=	A0	0.0 Feet	0.0 Meters
East Most Station=	A0	0.0 Feet	0.0 Meters
West Most Station=	D4	-2908.2 Feet	-886.4 Meters

\*estimates based on Grade 3 Class C survey



Side View



This project was made possible in part by:  
 Secretaria de Ecología del Gobierno del Estado de Yucatán  
 and by:  
 Instituto Nacional de Antropología e Historia